








Queens Park Burnley

Map of park



QUEENS PARK

KEY

-  Access points - foot
-  Buildings
-  Paths
-  Park boundary
-  Park grounds
-  Water course
-  Woodland

Cartography by Graphics © Burnley Council 2006
Telephone 01282 425011 extension 2651.

Based upon the Ordnance Survey mapping with the permission of the Controller of Her Majesty's Stationary Office © Crown Copyright. Unauthorised reproduction infringes Crown Copyright and may lead to prosecution or civil proceedings.
Burnley Council. Licence No. LA-077364 2006.